



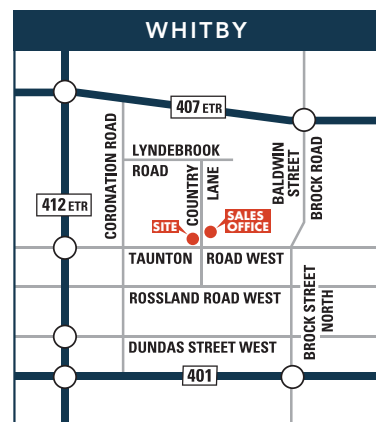
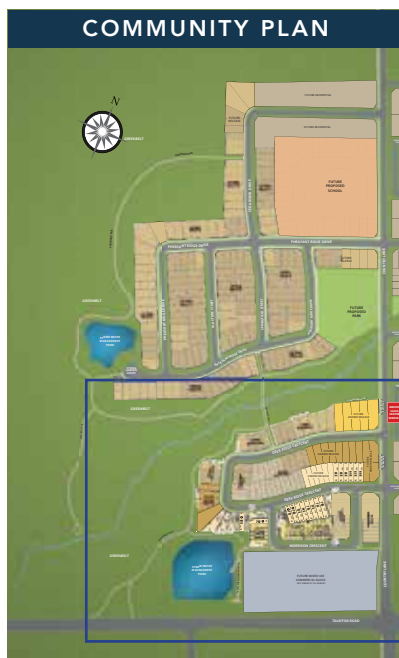


LEGEND

-  26' SINGLE DETACHED
-  36' SINGLE DETACHED
-  45' SINGLE DETACHED
-  FUTURE RESIDENTIAL

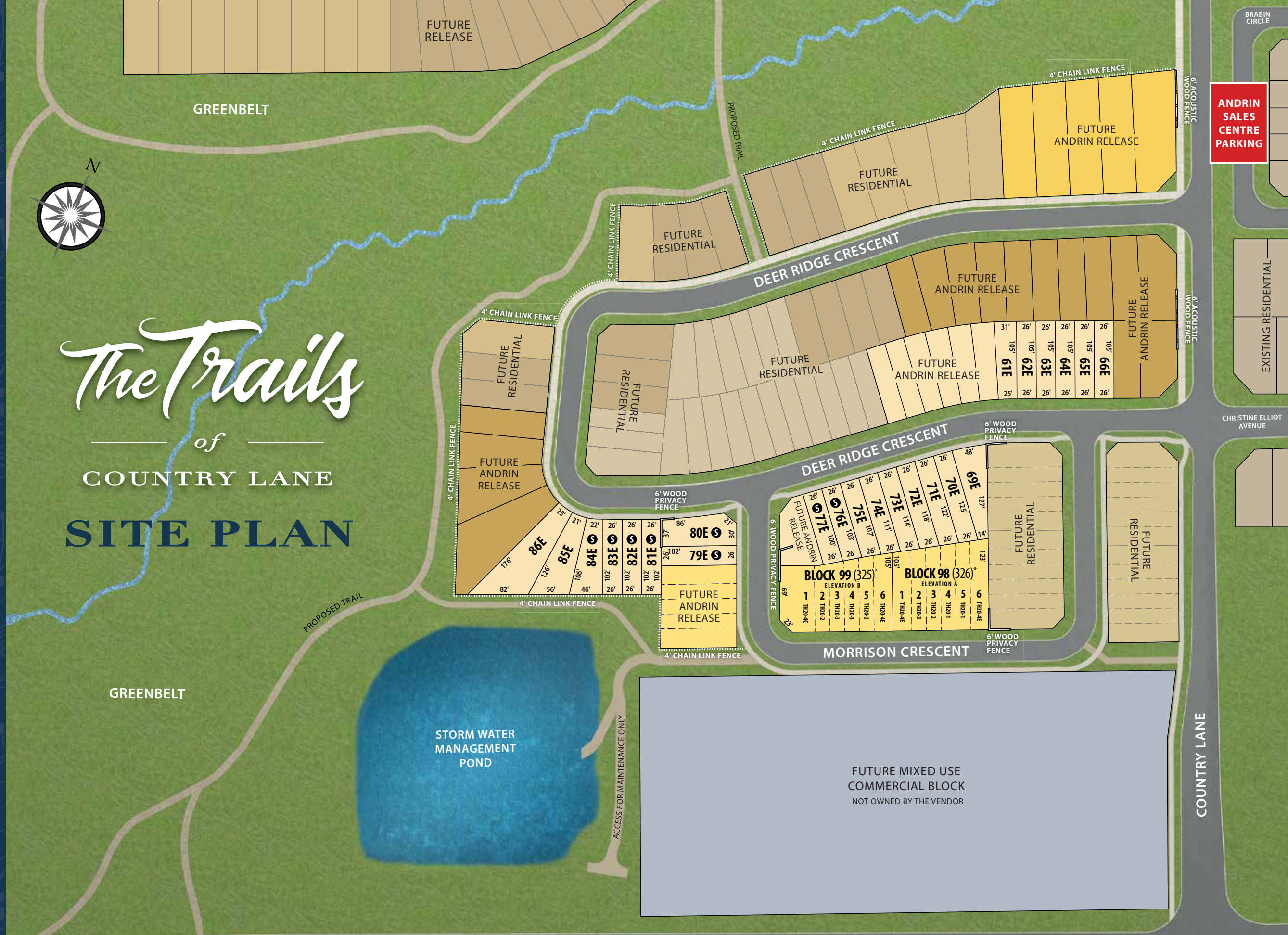


The Trails

of

COUNTRY LANE

SITE PLAN



ANDRIN SALES CENTRE PARKING

Dimensions are approximate and adjusted up to the nearest foot. Lot frontage refers to the minimum width of the lot at the building's setback.
 *BLOCK REFERENCES PER YCA ENGINEERING LIMITED'S ENVIRONMENTAL NOISE ASSESSMENTS DATED MARCH 2018, FEBRUARY 19, 2021 & JANUARY 25, 2022.
 Sidewalk locations have not been determined. Subject to approval of the Town. All plans and dimensions are approximate and subject to change at the discretion of the vendor.
 Landscaping is artist's concept only.
 E. & O. E. 20220422_IFS



TAUNTON ROAD

COUNTRY LANE

CHRISTINE ELLIOT AVENUE

EXISTING RESIDENTIAL

BRABIN CIRCLE